




The above described tract of one hundred and seventeen acres and a half and allowance of six per Cent. adjoining lands of Thomas Jamison, John Peters, Thomas Watkins Moses Stewart and others. Situate in Blacklick Township Indiana County, ~~originally~~ ~~Surveyed~~ is part of a larger tract of \_\_\_\_\_ acres and \_\_\_\_\_ perches & allowance, originally Surveyed the 6 day of June 1769. By virtue of an order granted to Richard Shannon the 3 day of April 1769, <sup>N<sup>o</sup> 269.</sup> Divided off from said larger tract the 20<sup>th</sup> day of February 1828 for William Lintner the present owner.

John Taylor D.S.

Gabriel Herster Esq<sup>r</sup>   
 Surveyor General 

IN TESTIMONY that the above is a copy of the original remaining on file in the Department of Internal Affairs of Pennsylvania, made conformably to an Act of Assembly approved the 16th day of February, 1833, I have hereunto set my Hand and caused the Seal of said Department to be affixed at Harrisburg, this first day of February 1898

  
 Secretary of Internal Affairs.